Niagara Gorge Rim Restoration Study

Figure 1: Study Area

Sheet 1 of 1

Legend: Study Area

Interpretive Site

Viewshed

Study Area

NORTH

0 400 800 1200

Figure 1 : Study Area

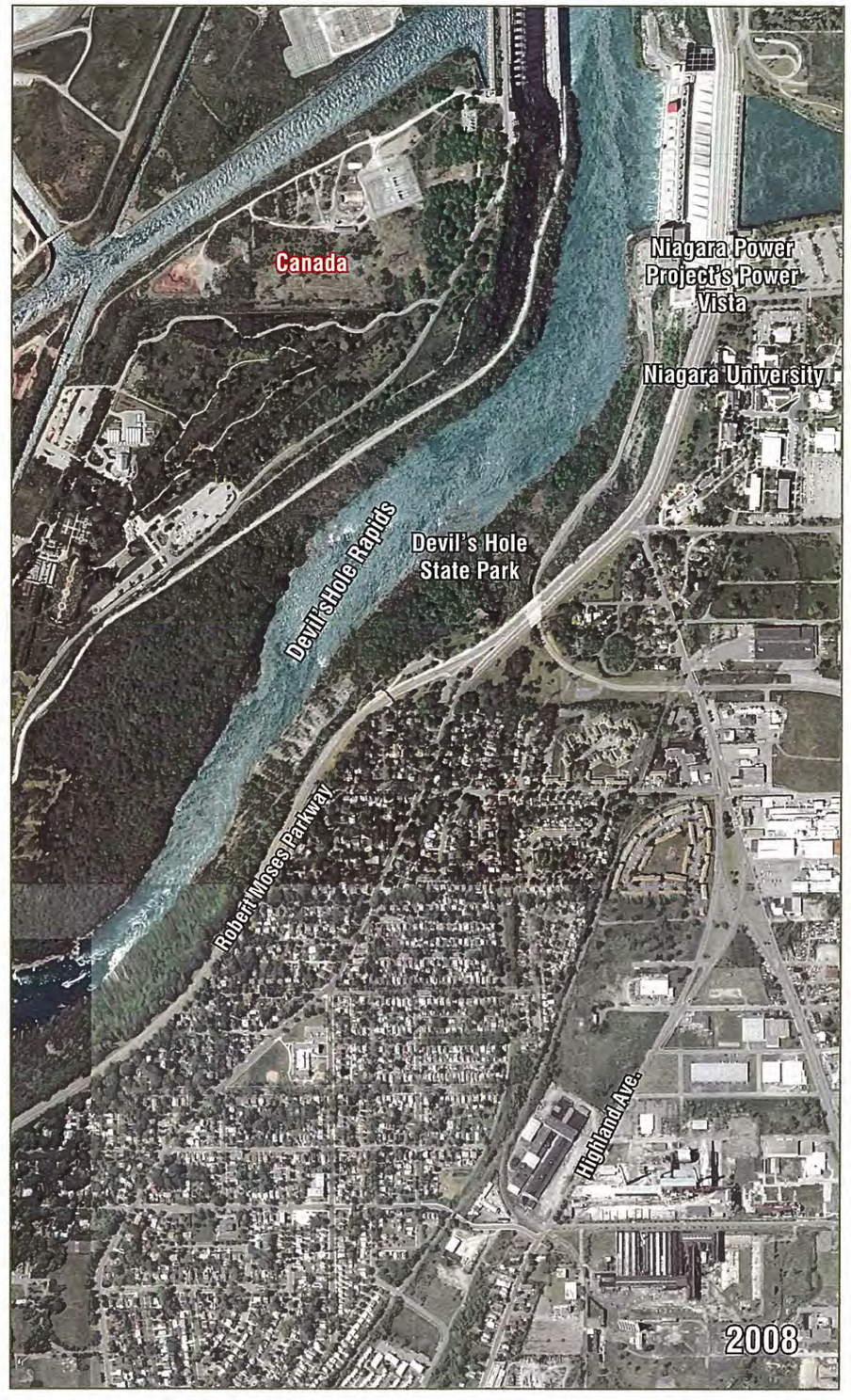

Niagara Gorge Rim Restoration Study

Figure 2: Robert Moses Parkway: Then and Now

Sheet 2 of 4

(Full set of 4 sheets located in Appendix E)

NORTH

1958
Historic
Image

2008
Current
Image

Figure 2 : Robert Moses Parjway: Then and Now

Niagara Gorge Rim Restoration Study

Figure 3: Proposed Circulation Map

Sheet 1 of 3

Legend: Proposed Improvements

- Park Setting
- Urban Setting
- Robert Moses State Parkway Alternative
- Pedestrian Corridors
- Connective Corridors
- Proposed Hiking Trail
- Existing Hiking Trail
- Proposed Neighborhood Pedestrian Link
- Destination Points

NORTH

Figure 3 : Proposed Circulation Map

Niagara Gorge Rim Restoration Study

Figure 3: Proposed Circulation Map

Sheet 2 of 3

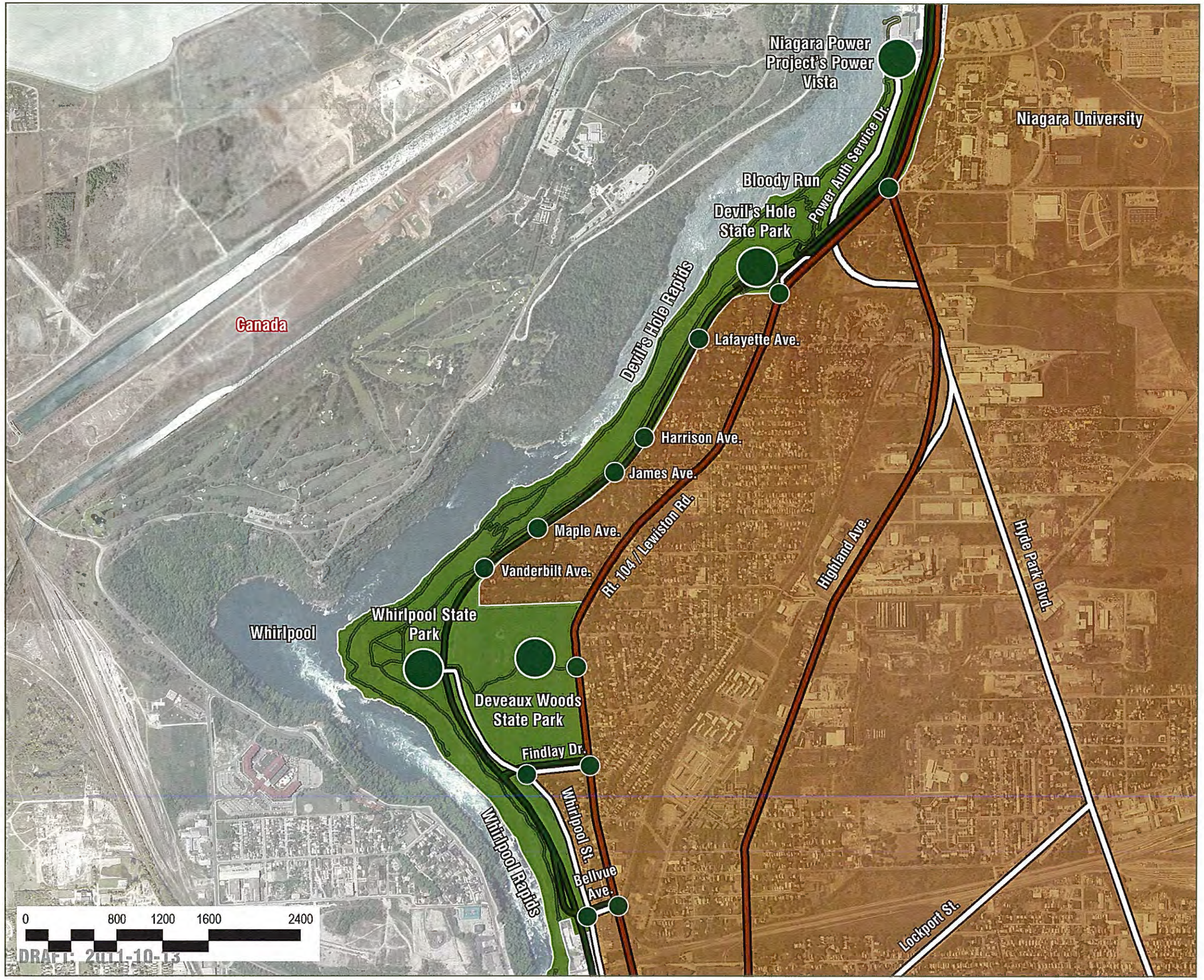

Legend: Proposed Improvements

- Park Setting
- Urban Setting
- Robert Moses State Parkway Alternative
- Pedestrian Corridors
- Connective Corridors
- Proposed Hiking Trail
- Existing Hiking Trail
- Proposed Neighborhood Pedestrian Link
- Destination Points

NORTH

Figure 3 : Proposed Circulation Map

Niagara Gorge Rim Restoration Study

Figure 3: Proposed Circulation Map

Sheet 3 of 3

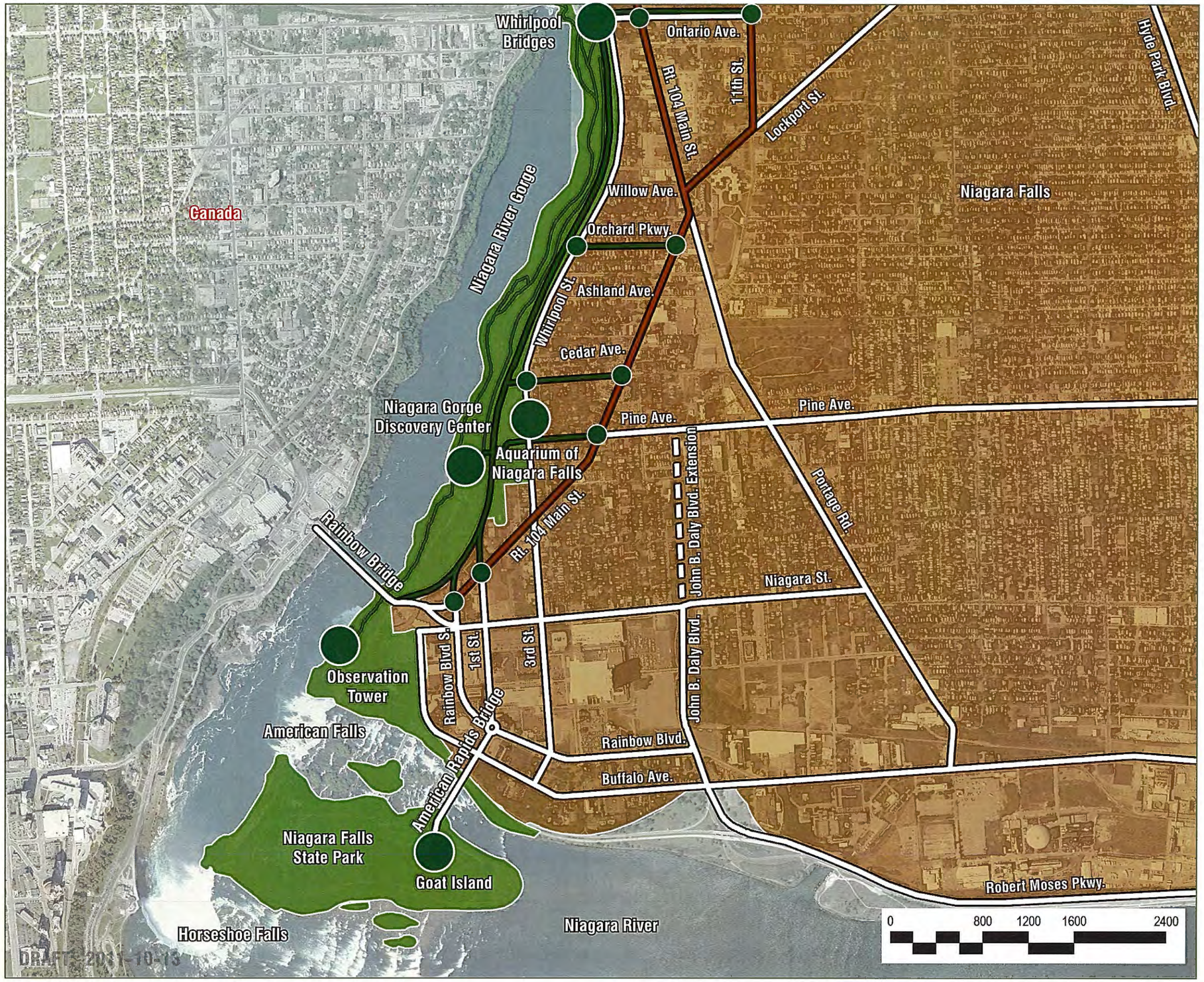

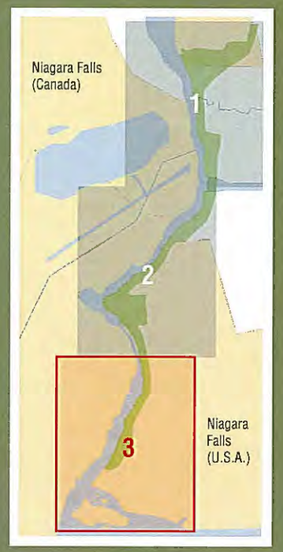

Legend: Proposed Improvements

- Park Setting
- Urban Setting
- Robert Moses State Parkway Alternative
- Pedestrian Corridors
- Connective Corridors
- Proposed Hiking Trail
- Existing Hiking Trail
- Proposed Neighborhood Pedestrian Link
- Destination Points

NORTH

Niagara Gorge Rim Restoration Concept

INDEX SHEET

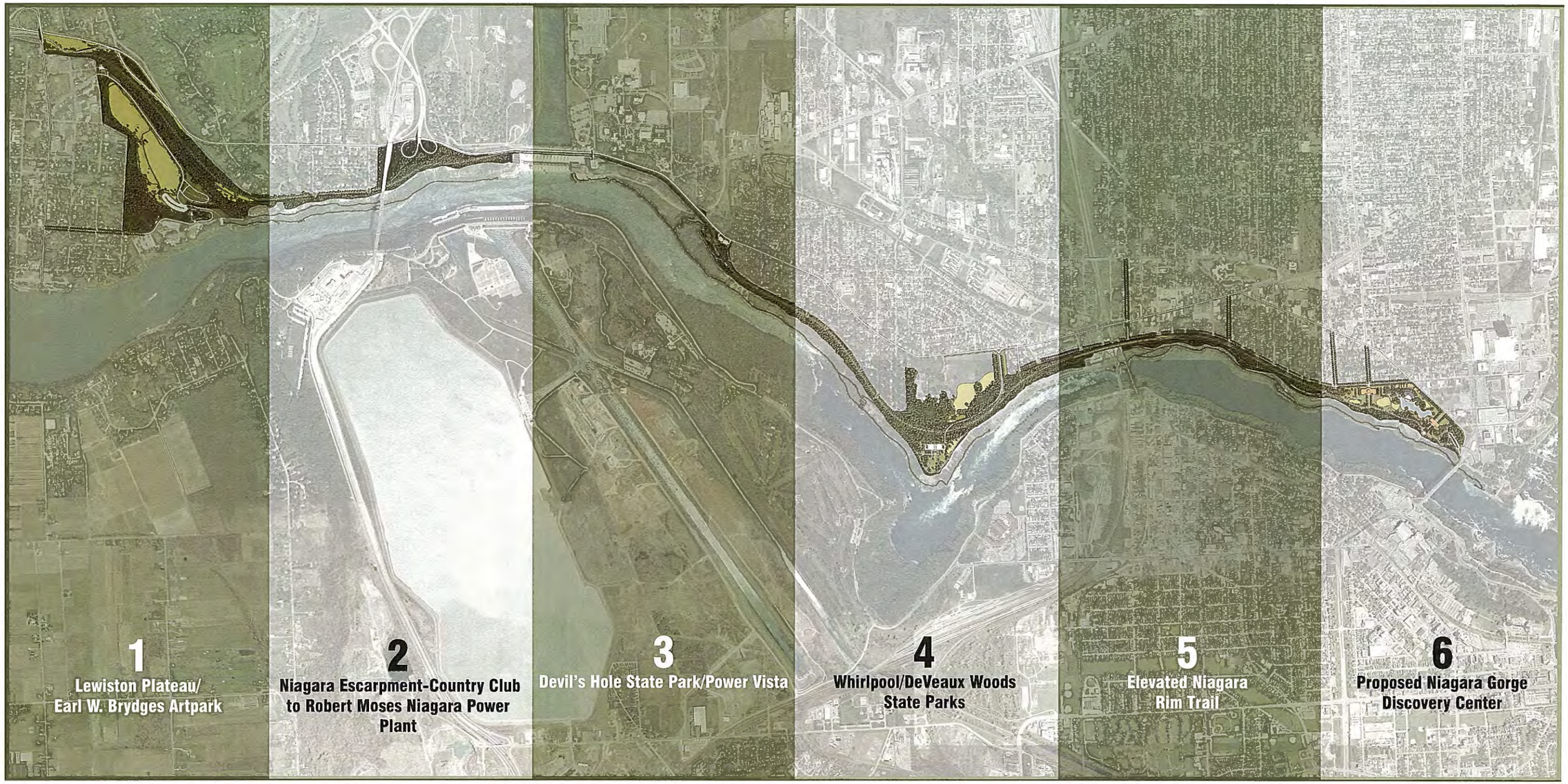

DRAFT: 2011-10-13

Figure 4 : Restoration Concept

Niagara Gorge Rim Restoration Study

Lewiston Plateau/Earl W. Brydges Artpark

Figure 4: Restoration Concept

Sheet 1 of 6

Legend: Restoration Concept

- Parkland, Lawn, Garden & Buildings
- Meadow
- Woodland
- Multi-use Trail
- Trail
- Driveway / Road / Parking Lot
- Streetscape Enhancements

NORTH

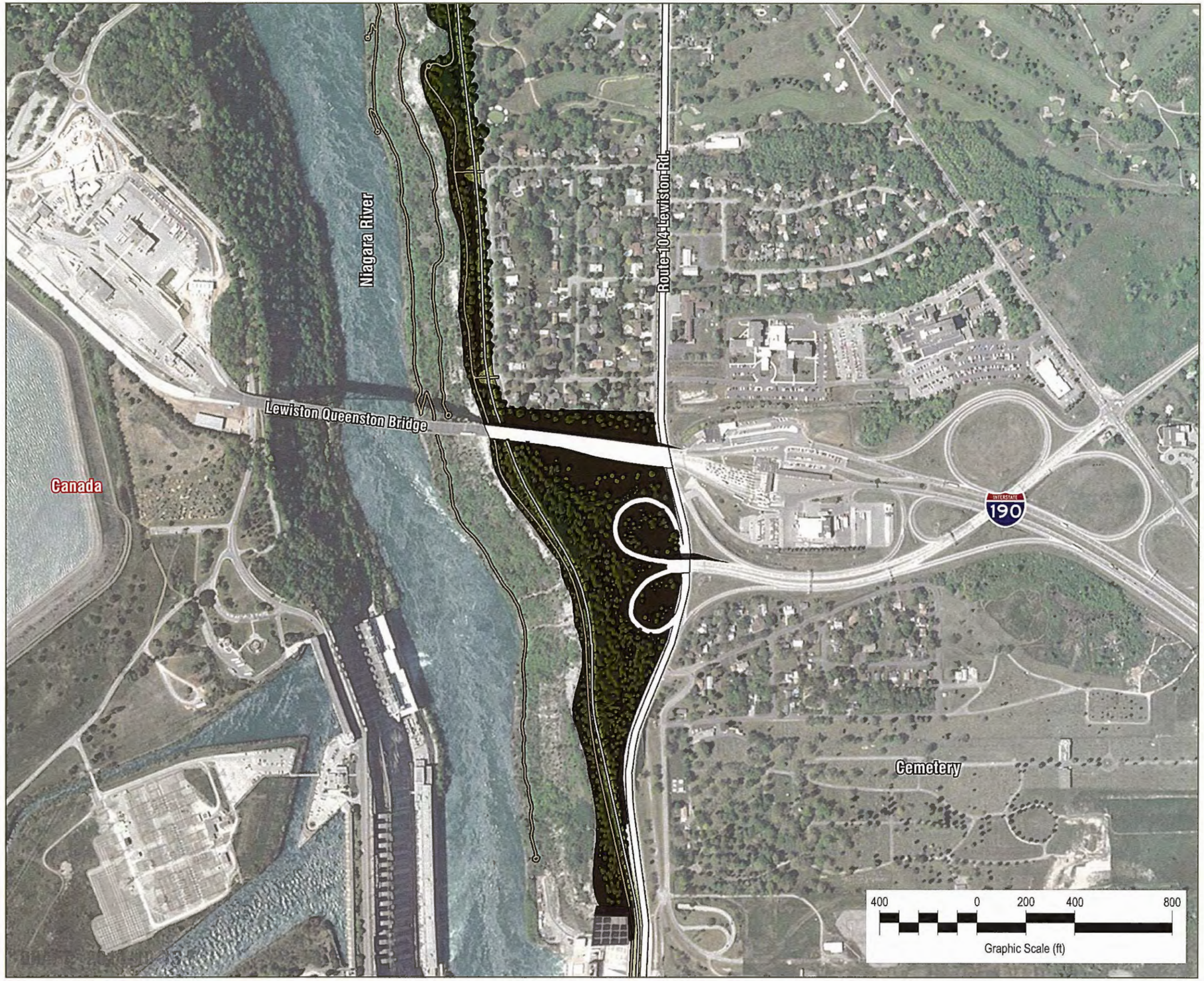

Niagara Gorge Rim Restoration Study

Niagara Escarpment-Country Club to Robert Moses Niagara Power Plant

Figure 4: Restoration Concept

Sheet 2 of 6

Legend: Restoration Concept

- Parkland, Lawn, Garden & Buildings
- Meadow
- Woodland
- Multi-use Trail
- Trail
- Driveway / Road / Parking Lot
- Streetscape Enhancements

NORTH

Figure 4 : Restoration Concept

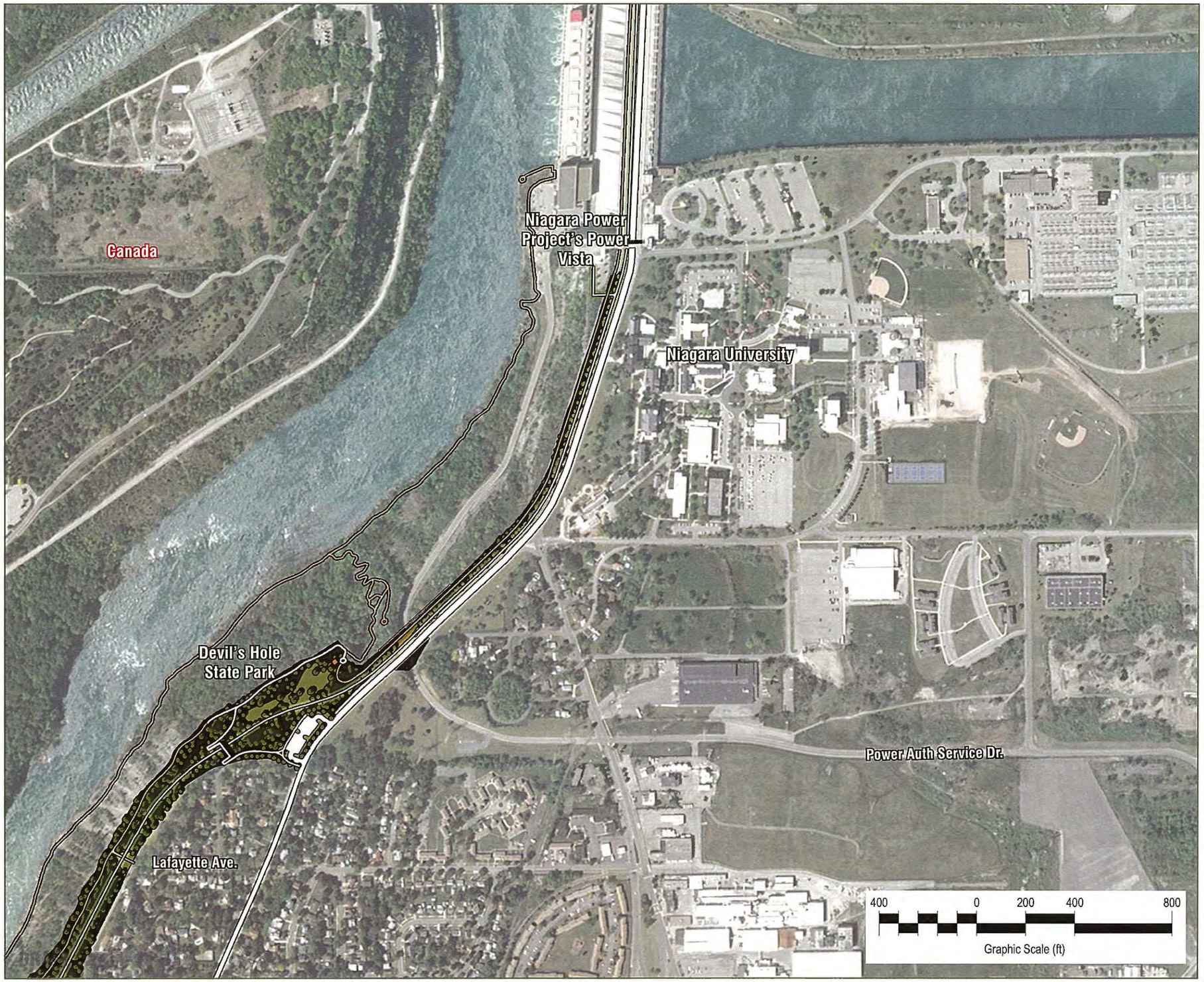

Niagara Gorge Rim Restoration Study

Devil's Hole State Park/Power Vista

Figure 4: Restoration Concept

Sheet 3 of 6

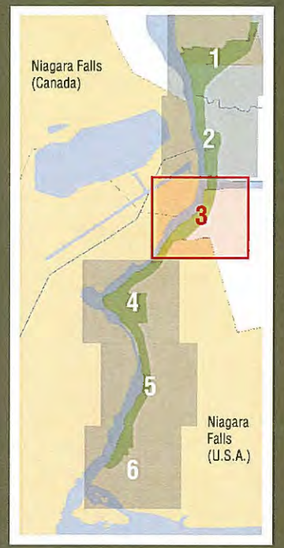

Legend: Restoration Concept

- Parkland, Lawn, Garden & Buildings
- Meadow
- Woodland
- Multi-use Trail
- Trail
- Driveway / Road / Parking Lot
- Streetscape Enhancements

NORTH

Figure 4 : Restoration Concept

Niagara Gorge Rim Restoration Study

Whirlpool/DeVeaux Woods State Parks

Figure 4: Restoration Concept

Sheet 4 of 6

Legend: Restoration Concept

- Parkland, Lawn, Garden & Buildings
- Meadow
- Woodland
- Multi-use Trail
- Trail
- Driveway / Road / Parking Lot
- Streetscape Enhancements

NORTH

Figure 4 : Restoration Concept

Niagara Gorge Rim Restoration Study

Elevated Niagara Rim Trail

Figure 4: Restoration Concept

Sheet 5 of 6

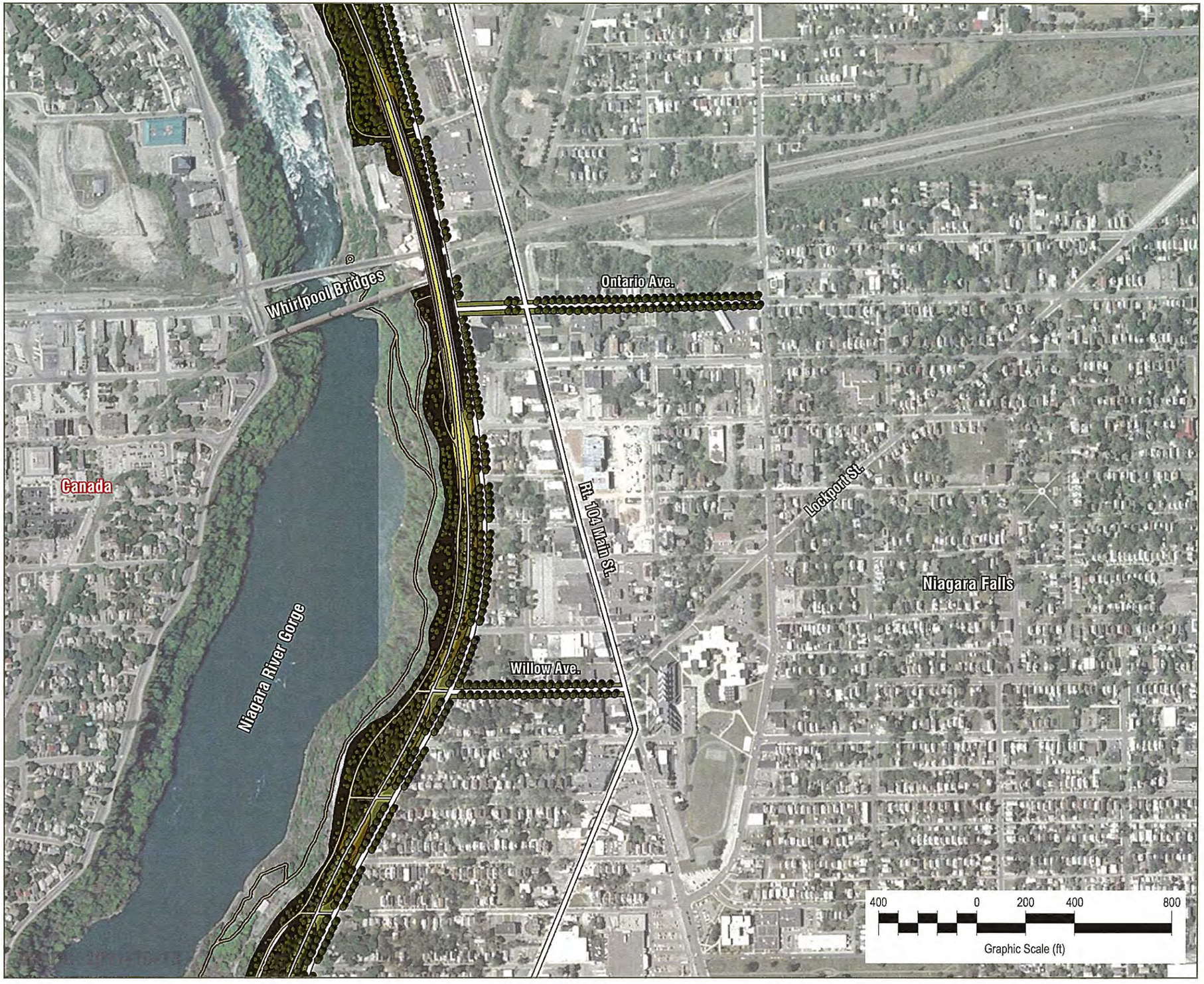

Legend: Restoration Concept

- Parkland, Lawn, Garden & Buildings
- Meadow
- Woodland
- Multi-use Trail
- Trail
- Driveway / Road / Parking Lot
- Streetscape Enhancements

NORTH

Niagara Gorge Rim Restoration Study

Proposed Niagara Gorge Discovery Center

Figure 4: Restoration Concept

Sheet 6 of 6

Legend: Restoration Concept

- Parkland, Lawn, Garden & Buildings
- Meadow
- Woodland
- Multi-use Trail
- Trail
- Driveway / Road / Parking Lot
- Streetscape Enhancements

NORTH

Figure 4 : Restoration Concept